













FEMA Floodplains
 Xcel Energy Circuit 6683
 Rebuild Project
 Mesa County, Colorado

Legend

-  Existing 6683 Centerline
-  Rebuilt 6683 Centerline
-  Access Roads
-  Yards
-  Pull Sites
-  FEMA Flood Hazard Area

Surface Management

-  Bureau of Land Management
-  Bureau of Reclamation
-  State
-  Local
-  Private Conservation
-  City of Fruita Boundary

Scale: 1:18,000
 Date: 6/24/2024

Data Sources: Xcel Energy, FEMA,
 CDOT, City of Fruita, Burns & McDonnell



0 1,000 2,000
 Feet

0 1/4 1/2
 Miles

